

Map data ©2017 Google 10 mi

Walnut Creek Black Bear Diner

Countrywood Shopping Center, 700 Bancroft Rd, Walnut Creek, CA 94598


Drive from Marsh Creek Rd, Vasco Rd, Mines Rd, CA-130 W, ... and CA-152 E to Merced County


5 h 1 min (175 mi)


- ↑ 1. Head northwest on Bancroft Rd


207 ft


2. Make a U-turn
0.6 mi
3. Use the left 2 lanes to turn left onto Ygnacio Valley Rd
5.3 mi
4. Turn right onto Clayton Rd
2.5 mi
5. Continue onto Marsh Creek Rd
13.5 mi
6. Keep right to continue on Camino Diablo
3.6 mi
7. Turn right onto Vasco Rd
17.4 mi
8. Turn right onto Tesla Rd
0.8 mi
9. Turn left onto Mines Rd
3.5 mi
10. Turn left to stay on Mines Rd
23.4 mi
11. Turn right to stay on Mines Rd
1.0 mi
12. Continue onto CA-130 W
18.2 mi
13. Turn right
0.5 mi
14. Turn right onto CA-130 W
9.9 mi
15. Turn left onto Quimby Rd
4.5 mi
16. Turn left onto Murillo Ave
0.6 mi
17. Turn right onto Voltaire St
0.4 mi



-  18. At the traffic circle, take the 3rd exit onto Altia Ave 0.5 mi


-  19. Turn right onto Verona Rd 0.4 mi


-  20. Turn right onto Yerba Buena Rd 1.4 mi


-  21. Turn left onto San Felipe Rd 6.3 mi


-  22. Slight right onto Metcalf Rd 5.9 mi


-  23. Turn left onto Monterey Rd/Old Monterey Rd 9.0 mi
 [Continue to follow Monterey Rd](#)


-  24. Turn left onto E Dunne Ave 2.1 mi


-  25. Turn right onto Hill Rd 0.9 mi


-  26. Turn left onto Tennant Ave 0.4 mi


-  27. Turn right onto Foothill Ave 2.6 mi

-  28. Turn left onto E San Martin Ave 0.4 mi

-  29. E San Martin Ave turns slightly right and becomes New Ave 5.0 mi

-  30. Turn left onto Leavesley Rd 0.5 mi

-  31. Continue onto Ferguson Rd 1.7 mi

-  32. Turn left onto CA-152 E 32.1 mi

↩ 33. Turn left

4 min (1.1 mi)

Unnamed Road

Gustine, CA 95322

These directions are for planning purposes only. You may find that construction projects, traffic, weather, or other events may cause conditions to differ from the map results, and you should plan your route accordingly. You must obey all signs or notices regarding your route.