



Imagery ©2017 Landsat / Copernicus, Data SIO, NOAA, U.S. Navy, NGA, GEBCO, Data LDEO-Columbia, NSF, NOAA, Map data ©2017 Google 5 mi

### Vallejo Black Bear Diner


980 Admiral Callaghan Ln, Vallejo, CA 94591

#### Get on CA-37 W from Admiral Callaghan Ln


- ↑ 1. Head east on Admiral Callaghan Ln toward Plaza Dr

3 min (1.2 mi)


0.5 mi

-  2. Use the left 2 lanes to turn left onto Columbus Pkwy  

---

0.2 mi
-  3. Keep left at the fork, follow signs for CA-37/San Rafael/I-80/San Francisco  


---

0.1 mi
-  4. Keep left at the fork to continue toward CA-37 W  


---

0.4 mi



**Take CA-29 N and CA-221 N to Hennessy Dr in Napa**

- 
- 21 min (12.7 mi)
-  5. Continue onto CA-37 W  


---

1.4 mi
  -  6. Use the right lane to take exit 19 for CA-29/Sonoma Blvd toward Napa  


---

0.4 mi
  -  7. Use the right 2 lanes to turn right onto CA-29 N/Sonoma Blvd  
 [Continue to follow CA-29 N](#)  


---

6.9 mi
  -  8. Use the right 2 lanes to take the exit toward Downtown Napa/Lake Berryessa  


---

0.2 mi
  -  9. Merge onto CA-221 N  

---

2.6 mi
  -  10. Continue onto Soscol Ave  


---

0.5 mi
  -  11. Turn right onto Silverado Trail  

---

0.7 mi

**Follow Coombsville Rd and Wild Horse Valley Rd to CA-121 S**

- 
- 25 min (9.4 mi)
-  12. Turn right onto Hennessy Dr  

---

0.1 mi
  -  13. Turn right onto Coombsville Rd  

---

2.2 mi
  -  14. Continue onto Wild Horse Valley Rd  

---

2.4 mi

- ↶ 15. Turn left to stay on Wild Horse Valley Rd  

---

1.0 mi
- ↑ 16. Continue straight onto Solano Napa Co Boundary/Wild Horse Valley Rd  

---

0.6 mi
- ↑ 17. Continue straight onto Wild Horse Valley Rd  
⚠ Restricted usage road  

---

3.1 mi

**Take CA-128 E to Pleasants Valley Rd in Yolo County**

- 
- 35 min (23.2 mi)
- ↷ 18. Turn right onto CA-121 S  

---

7.4 mi
  - ↑ 19. Continue onto CA-128 E  

---

15.8 mi

**Continue on Pleasants Valley Rd. Take Cantelow Rd and Midway Rd to CA-113 S in Solano County**

- 
- 42 min (24.4 mi)
- ↷ 20. Turn right onto Pleasants Valley Rd  

---

6.1 mi
  - ↶ 21. Turn left onto Cantelow Rd  

---

6.3 mi
  - ↑ 22. Cantelow Rd turns slightly left and becomes Timm Rd  

---

397 ft
  - ↷ 23. Turn right onto Midway Rd  

---

6.9 mi
  - ↷ 24. Turn right onto Pitt School Rd  

---

4.0 mi
  - ↶ 25. Turn left onto Hawkins Rd  

---


1.0 mi

**Continue on CA-113 S. Take CA-12 E to CA-84 N**


- 
- 30 min (22.5 mi)
- ↷ 26. Turn right onto CA-113 S  

---


13.0 mi

-  27. Turn left onto CA-12 E 5.7 mi



---

-  28. Turn left onto Church Rd 1.0 mi


---

-  29. Turn right onto Airport Rd 1.2 mi

---

-  30. Turn left onto CA-84 N/River Rd  
 Continue to follow CA-84 N 1.6 mi

---

-  31. Take the CA-84 N ferry 21 min (0.1 mi)

**Follow CA-84 N to CA-220 E**

-  32. Continue straight 8 min (4.8 mi)

---

-  33. Turn left onto E Ryer Rd 230 ft


---

-  34. Continue onto CA-84 N 0.1 mi

---

-  34. Continue onto CA-84 N 4.6 mi

**Follow CA-220 E to J-Mack Ferry**

-  35. Turn right onto CA-220 E (signs for State Route 220 S) 5 min (3.1 mi)


---

-  35. Turn right onto CA-220 E (signs for State Route 220 S) 3.1 mi

---

-  36. Turn left to stay on CA-220 E 148 ft

---

-  37. Turn right onto J-Mack Ferry 36 ft

---

-  38. Take the J-Mack Ferry 20 min (341 ft)

## Drive to CA-160 S

24 min (17.8 mi)

↑ 39. Continue straight onto CA-220 E

0.5 mi

↶ 40. Turn left to stay on CA-220 E

2.7 mi

↷ 41. Turn right onto CA-160 S

14.7 mi

## 17645 CA-160

Rio Vista, CA 94571

These directions are for planning purposes only. You may find that construction projects, traffic, weather, or other events may cause conditions to differ from the map results, and you should plan your route accordingly. You must obey all signs or notices regarding your route.