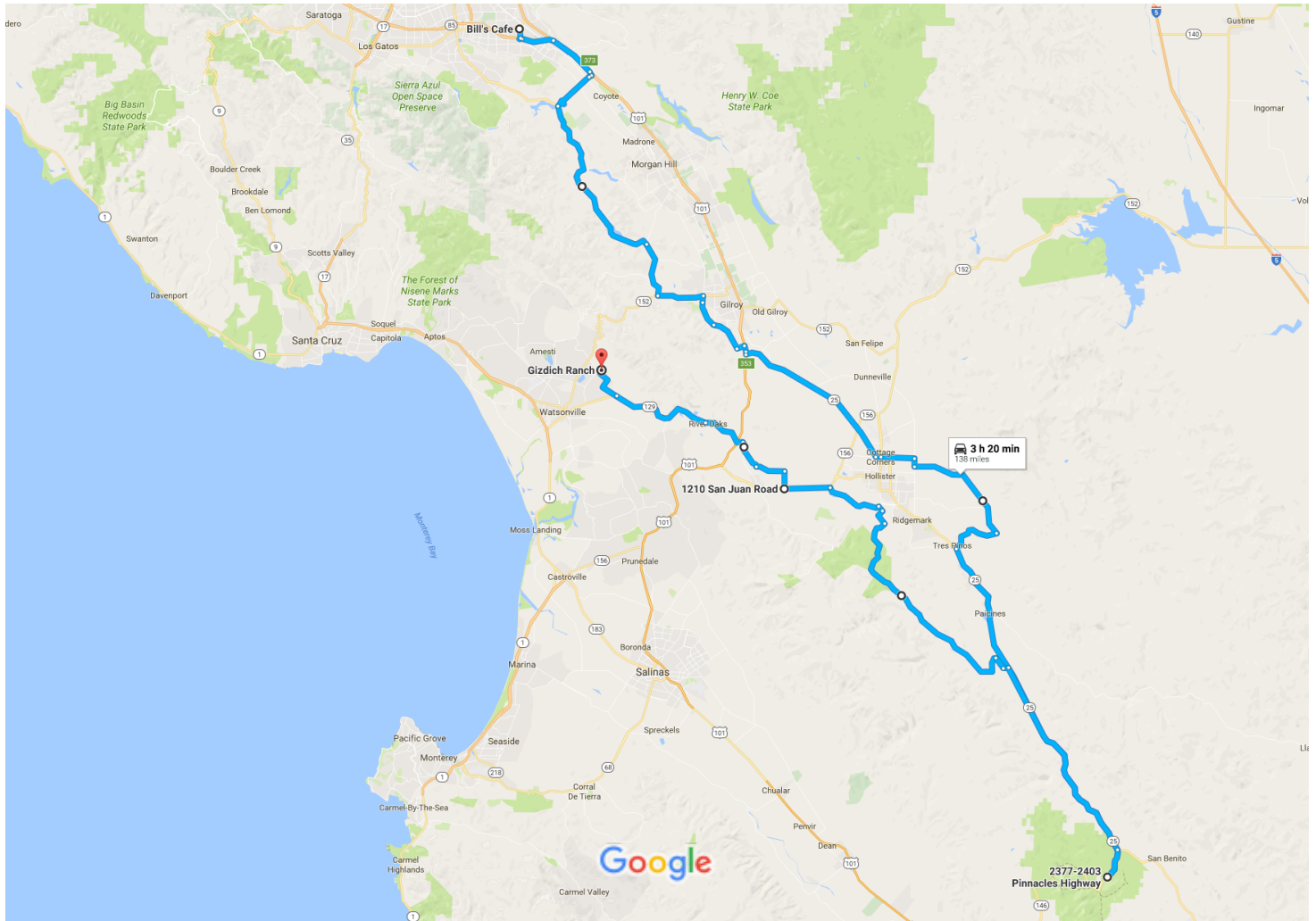




Bill's Cafe to Gizdich Ranch

Drive 138 miles, 3 h 20 min

July SSBR



Map data ©2017 Google 5 mi

Bill's Cafe

5631 Cottle Rd, San Jose, CA 95123

Get on CA-85 S






- ↑ 1. Head south on Cottle Rd toward Rochester Ave 3 min (0.9 mi)

- ↑ 2. Use the right lane to merge onto CA-85 S via the ramp to Gilroy 0.6 mi






- ↑ 3. Merge onto CA-85 S 0.3 mi

Follow CA-85 S, US-101 S and Bailey Ave to County Hwy G8/McKean Rd in Coyote






- ↑ 3. Merge onto CA-85 S 10 min (8.4 mi)

- 
4. Merge onto US-101 S
2.0 mi
- 
5. Use the 2nd from the right lane to take exit 373 for Bailey Avenue
3.0 mi
- 
6. Use the middle lane to turn right onto Bailey Ave
0.2 mi
- 
7. Continue straight to stay on Bailey Ave
0.2 mi
- 
7. Continue straight to stay on Bailey Ave
3.0 mi





Continue on County Hwy G8 to CA-152 E/Hecker Pass Rd

- 
8. Turn left onto County Hwy G8/McKean Rd
22 min (15.7 mi)
 - 
Continue to follow County Hwy G8
- 
9. Turn right onto Watsonville Rd
12.1 mi
- 
9. Turn right onto Watsonville Rd
3.6 mi
- 
10. Turn left onto CA-152 E/Hecker Pass Rd
4 min (2.8 mi)

Continue on Santa Teresa Blvd to US-101 S

- 
11. Turn right onto Santa Teresa Blvd
8 min (4.7 mi)
- 
11. Turn right onto Santa Teresa Blvd
0.4 mi
- 
12. At the traffic circle, take the 2nd exit and stay on Santa Teresa Blvd
1.6 mi
- 
13. At the traffic circle, take the 2nd exit and stay on Santa Teresa Blvd
2.2 mi
- 
14. Turn left onto Castro Valley Rd
0.5 mi

Follow CA-25 S to Wright Rd in San Benito County

- 
15. Merge onto US-101 S
13 min (11.3 mi)
- 
15. Merge onto US-101 S
0.4 mi
- 
16. Take exit 353 for CA-25 toward Hollister
0.2 mi
- 
17. Turn left onto CA-25 S
10.7 mi

Take Santa Ana Valley Rd and Quien Sabe Rd to CA-25 E

26 min (19.7 mi)

-
- ↶
 18. Turn left onto Wright Rd

0.3 mi
 - ↑
 19. Continue onto McCloskey Rd

2.1 mi
 - ↷
 20. Turn right onto Fairview Rd

0.5 mi
 - ↶
 21. Turn left onto Santa Ana Valley Rd

7.5 mi
 - ↷
 22. Turn right onto Quien Sabe Rd

3.4 mi

Follow CA-25 E to CA-146 W

-
- ↶
 23. Turn left onto CA-25 E

30 min (24.3 mi)
 - ↷
 24. Slight right onto CA-146 W

22.3 mi
 - 2.0 mi

1 h 56 min (81.8 mi)

2377-2403 Pinnacles Hwy

Paicines, CA 95043

Take CA-25 N and Cienega Rd to Lucy Brown Rd/Lucy Brown Ln

-
- ↑
 25. Head northeast on CA-146 E

59 min (39.8 mi)
 - ↷
 26. Slight left onto CA-25 N

2.0 mi
 - ↶
 27. Turn left

13.9 mi
 - ↶
 28. Turn left

0.3 mi
 - ↷
 28. Turn right onto Old Airport Rd

0.8 mi
 - ↶
 29. Turn left onto Cienega Rd

15.0 mi
 - ↶
 30. Turn left to stay on Cienega Rd

1.0 mi
 - ↶
 31. Turn left to stay on Cienega Rd

0.4 mi
 - ↶
 32. Turn left at the 1st cross street onto Union Rd

3.6 mi

- ↶
 33. Turn left onto CA-156 W

2.8 mi

- ↷
 34. Turn right onto Lucy Brown Rd/Lucy Brown Ln

Destination will be on the right

5 s (20 ft)

 59 min (39.8 mi)

1210 San Juan Rd

San Juan Bautista, CA 95045

Take Lucy Brown Rd/Lucy Brown Ln and San Justo Rd to Chittenden Rd

- ↑
 35. Head north on Lucy Brown Rd/Lucy Brown Ln toward Olympia Ave

7 min (4.7 mi)

- ↶
 36. Turn left onto San Justo Rd

1.1 mi

- ↶
 36. Turn left onto San Justo Rd

1.8 mi

- ↷
 37. Turn right to stay on San Justo Rd

1.3 mi

- ↷
 38. Slight right onto San Juan Hwy

0.4 mi

- ↶
 39. Use any lane to turn slightly left toward Chittenden Rd

0.1 mi

Take CA-129 W to Carlton Rd in Santa Cruz County

- ↑
 40. Continue straight onto Chittenden Rd

13 min (9.5 mi)

- ↑
 40. Continue straight onto Chittenden Rd

3.0 mi

- ↑
 41. Continue onto CA-129 W

6.6 mi

Follow Carlton Rd to Peckham Rd

- ↷
 42. Slight right onto Carlton Rd

4 min (2.4 mi)

- ↷
 42. Slight right onto Carlton Rd

2.2 mi

- ↷
 43. Turn right onto Peckham Rd

0.2 mi

 25 min (16.7 mi)

Gizdich Ranch

55 Peckham Rd, Watsonville, CA 95076

These directions are for planning purposes only. You may find that construction projects, traffic, weather, or other events may cause conditions to differ from the map results, and you should plan your route accordingly. You must obey all signs or notices regarding your route.